









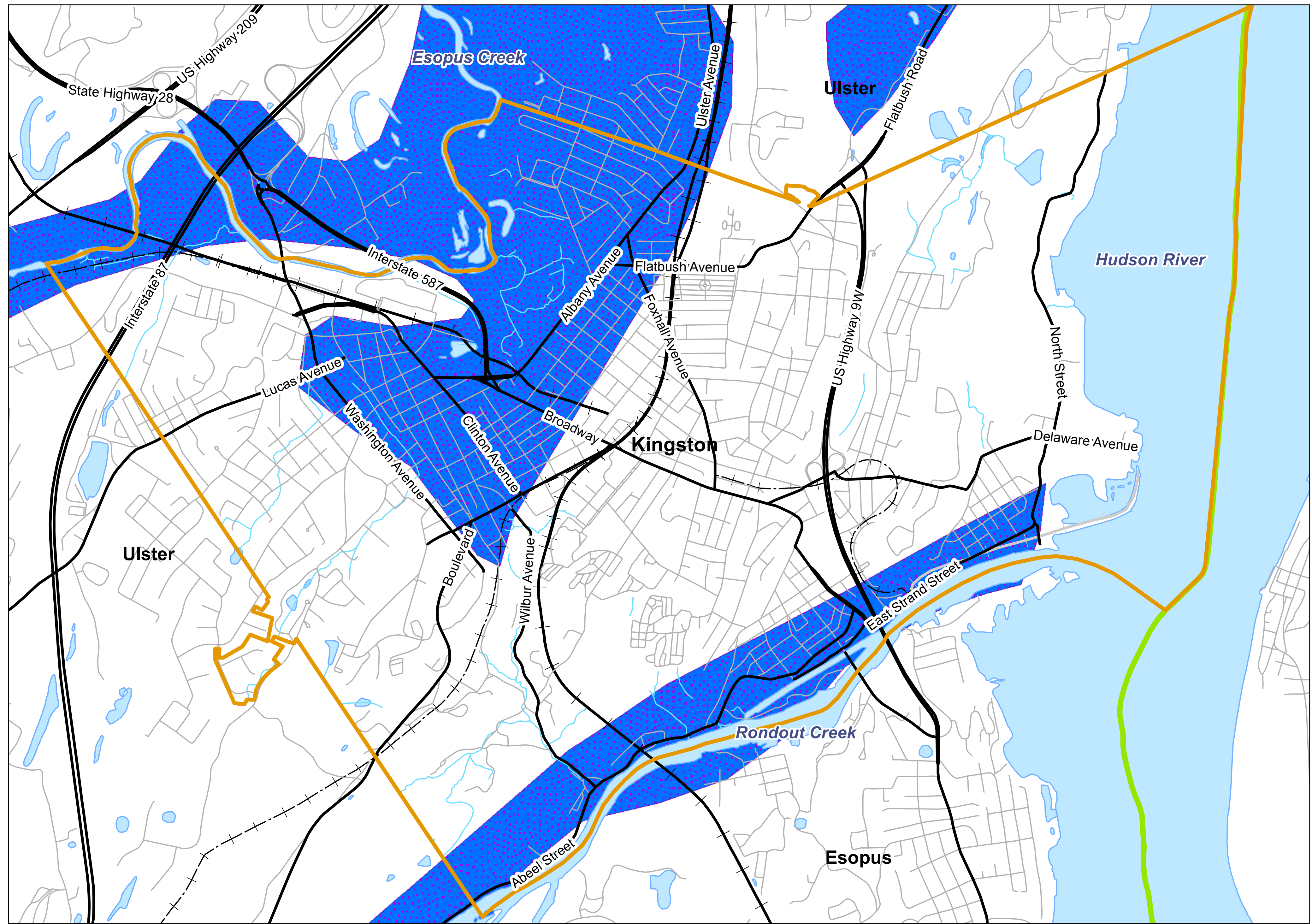


Aquifers of Kingston, NY

Legend

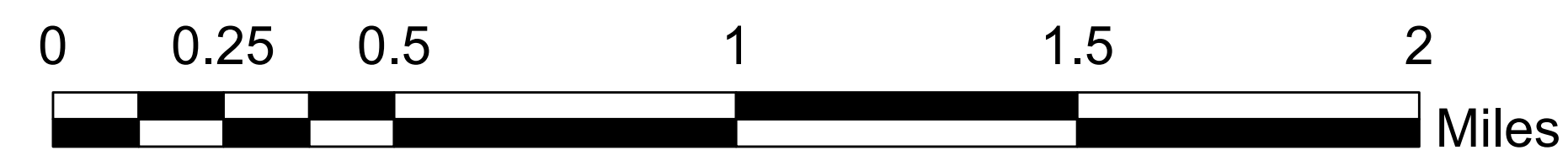
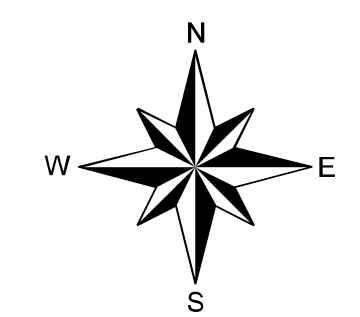
-  City Of Kingston
-  Ulster County
-  Major Roads & Arterials
-  All Streets
-  Railroads
-  Abandoned Historic Railroads
-  Rondout-Kingston Point Trolley Line
-  Kingston Streams
-  Waterbody
-  Kingston Unconfined Aquifers



Aquifers of Kingston, NY

Unconfined aquifers of the City of Kingston, Ulster County, New York. The primary data set was from the NYSDOH. This map was produced as part of a Natural Resources Inventory for the City of Kingston. For more information refer to the complete data inventory or contact Kingston Conservation Advisory Council. (845) 481-7339, kingstonCAC@kingston-ny.gov, <http://kingston-ny.gov/kingstoncac>

June 2016



1:15,000



Map Created By: Matthew Akin