





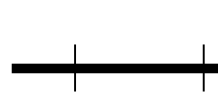
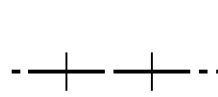



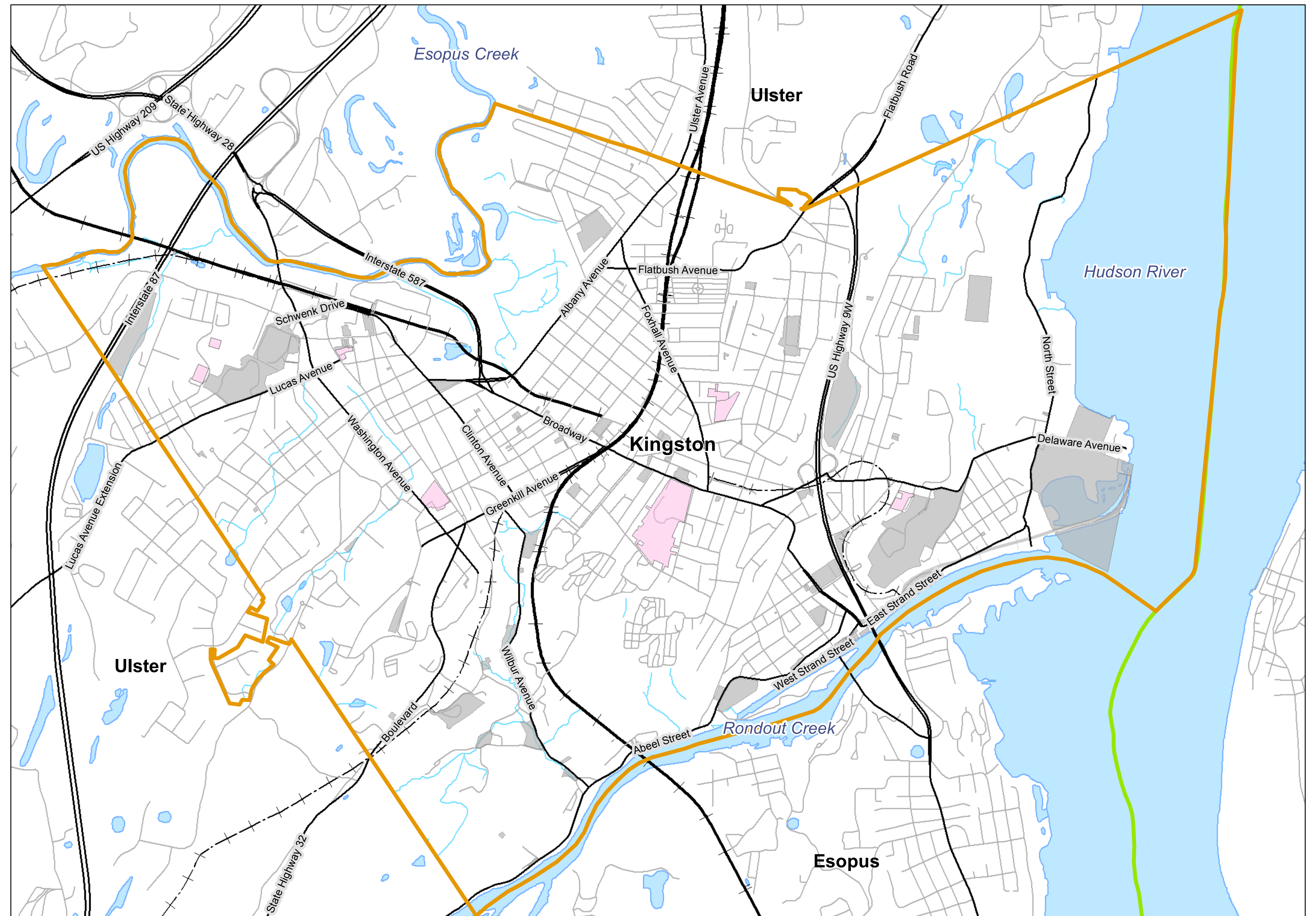


City Owned Properties of Kingston, NY

Legend

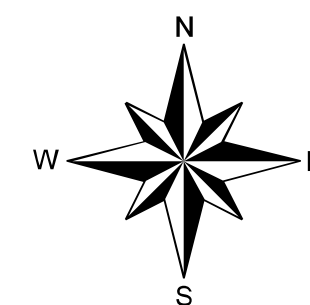
-  Kingston
-  Ulster County
-  All City Owned Parcels
-  City School District Parcels
-  Major Roads & Arterials
-  All Streets
-  Railroads
-  Abandoned Historic Railroads
-  Rondout-Kingston Point Trolley Line
-  Kingston Streams
-  Waterbody



City Owned Properties of Kingston, NY

Properties owned by the City of Kingston, in Ulster County, New York. Owned properties were derived from tax parcel data provided by the Assessors' RPS Database. This map was produced as part of a Natural Resources Inventory for the City of Kingston. For more information refer to the complete data inventory or contact Kingston Conservation Advisory Council. (845) 481-7339, kingstonCAC@kingston-ny.gov, <http://kingston-ny.gov/kingstoncac>

June 2016



1:15,000



Map Created By: Matthew Akin