
























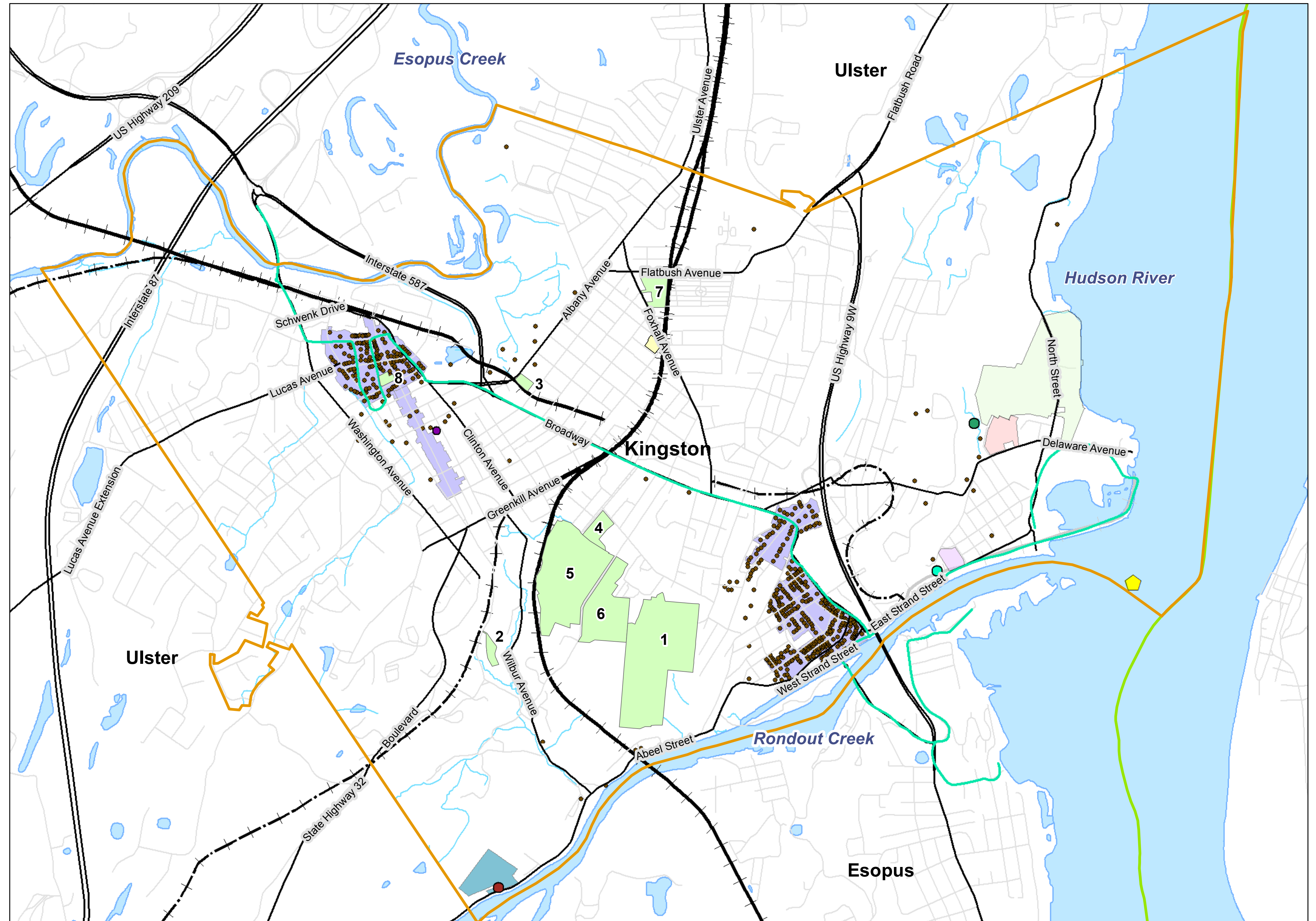
Historic & Cultural Assets of Kingston, NY

Legend

-  City of Kingston
-  Ulster County
-  Kingston Historic Cemeteries
-  United States Lace Curtain Mills
-  Cordts Mansion
-  Hutton Brickyard/Works
-  Newark Lime & Cement Co. Works
-  Abeel Street Kilns
-  Kingston Business Park Kiln
-  Newark Lime & Cement Co East Strand Kilns
-  Abeel Street Cement Works
-  Kingston Greenway
-  Major Roads & Arterials
-  All Streets
-  Active Railroads
-  Abandoned Historic Railroads
-  Rondout-Kingston Point Trolley Line
-  Kingston Historic Sites
-  Pine Street Cemetery Site
-  Rondout II Lighthouse
-  Kingston Streams
-  Waterbody
-  Kingston Historic Districts

Cemeteries Key;

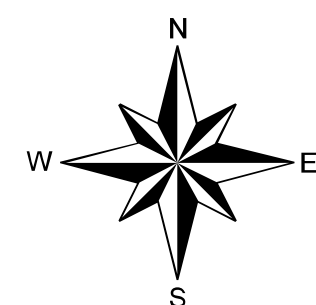
- 1= Montrepose Cemetery**
- 2= Mount Zion Cemetery**
- 3= Sharpe Cemetery**
- 4= St. Peters Cemetery**
- 5= Wiltwyck Cemetery**
- 6= Wiltwyck Cemetery**
- 7= St. Mary's Cemetery**
- 8= Old Dutch Cemetery**



Historic & Cultural Assets of Kingston, NY

The historic assets of the City of Kingston, Ulster County, New York. The primary datasets are from the National Historic Register Data hosted by the NYS Office of Parks Recreation & Historic Preservation. There is also a state and county level data set, and other missing points were added from local historic knowledge. This map was produced as part of a Natural Resources Inventory for the City of Kingston. For more information refer to the complete data inventory or contact Kingston Conservation Advisory Council. (845) 481-7339, kingstonCAC@kingston-ny.gov, <http://kingston-ny.gov/kingstoncac>

June 2016



1:15,000



Map Created By: Matthew Akin