



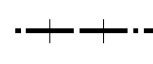





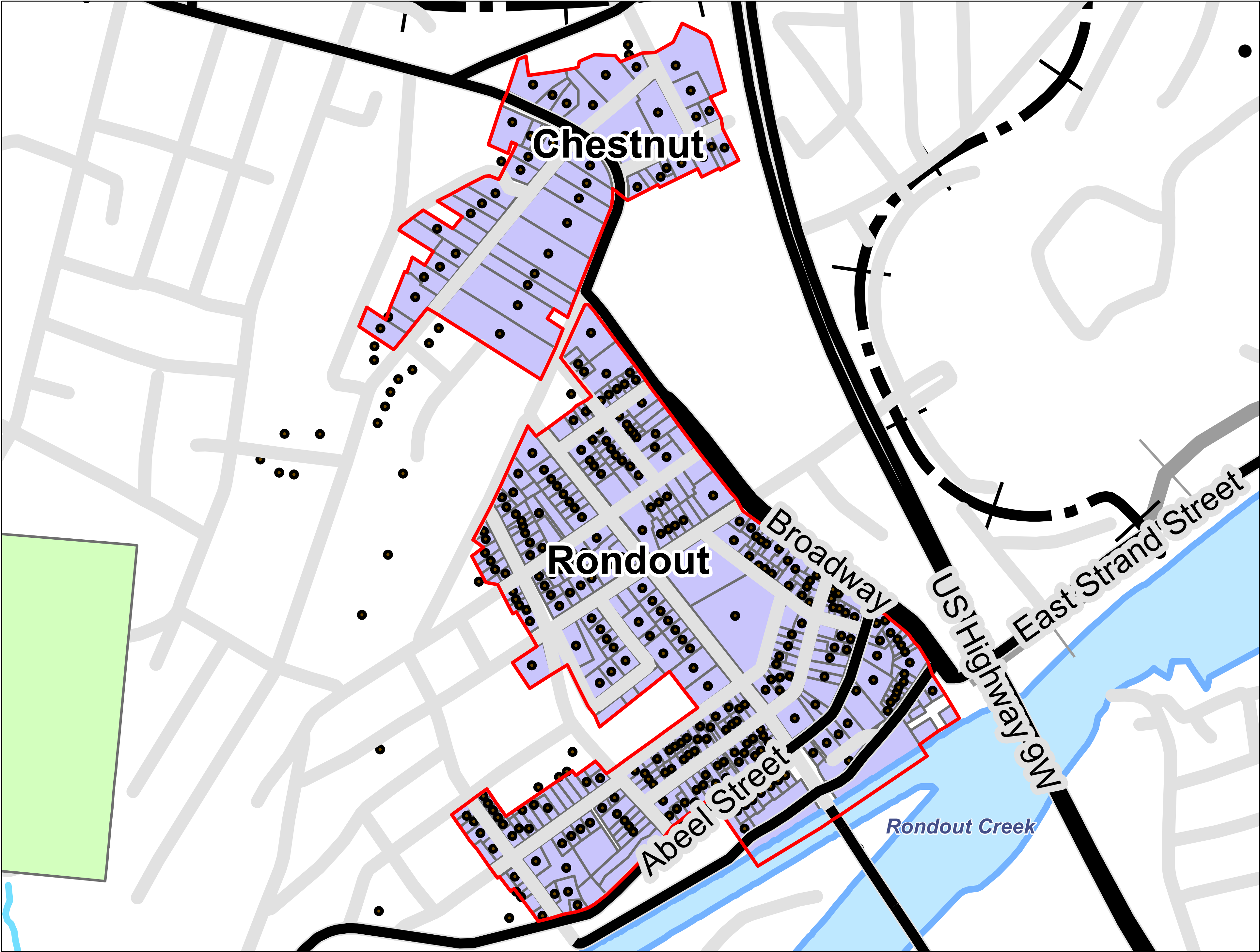
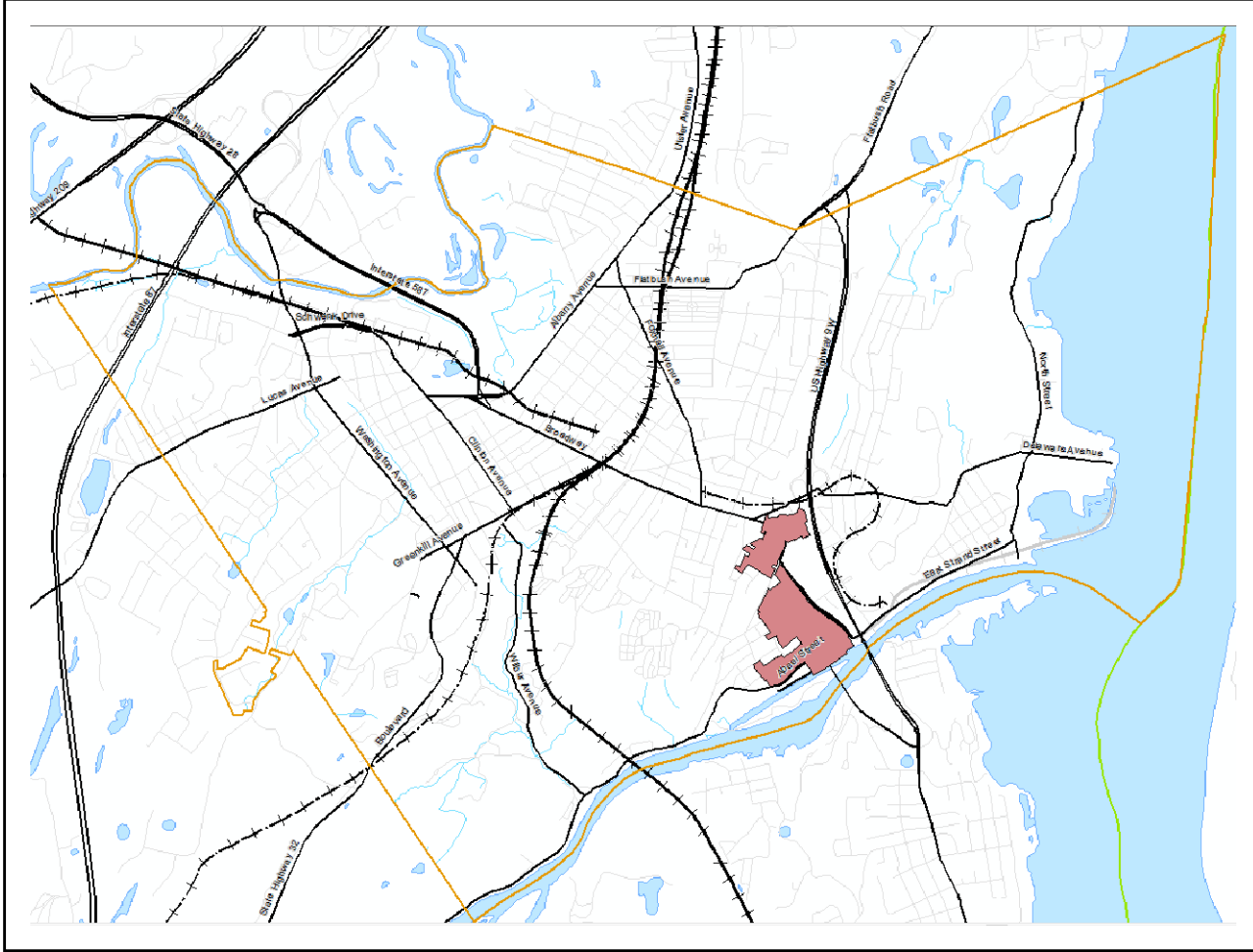


Rondout & Chestnut Historic Districts

Legend

-  Historic Districts
-  Montrepose Cemetery
-  Major Roads & Arterials
-  All Streets
-  Abandoned Historic Railroads
-  Rondout-Kingston Point Trolley Line
-  Kingston Historic Sites
-  Kingston Streams
-  Waterbody
-  Historic Districts Parcels



Rondout & Chestnut Historic Districts

Historic districts of the City of Kingston, Ulster County, New York. The primary datasets are from the National Historic Register Data hosted by the NYS Office of Parks Recreation & Historic Preservation. There is also a state and county level data set, and other missing points were added from local historic knowledge. This map was produced as part of a Natural Resources Inventory for the City of Kingston. For more information refer to the complete data inventory or contact Kingston Conservation Advisory Council. (845) 481-7339, kingstonCAC@kingston-ny.gov, <http://kingston-ny.gov/kingstoncac>

June 2016

