

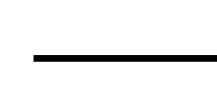

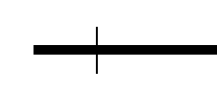

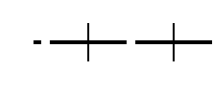










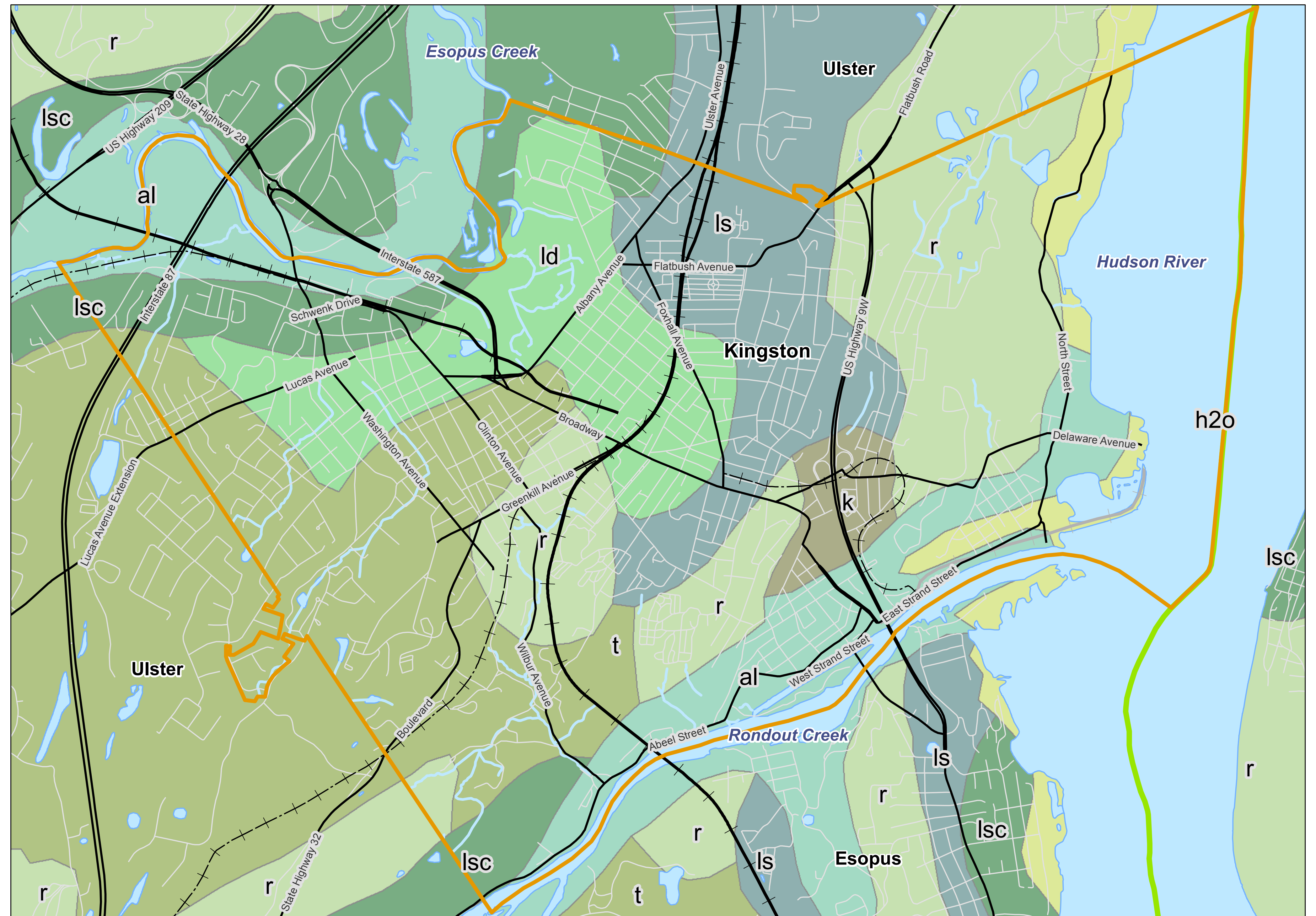


Surficial Geology of Kingston, NY

Legend

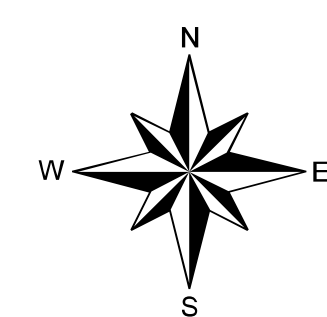
-  City of Kingston
-  Ulster County
-  Major Roads & Arterials
-  All Streets
-  Railroads
-  Rondout-Kingston Point Trolley Line
-  Abandoned Historic Railroads
-  Kingston Streams
-  Waterbody
- Surficial Geology**
-  Recent Alluvium (al)
-  Water (h2o)
-  Kame Deposits (k)
-  Lacustrine Deposits (ld)
-  Lacustrine Sand (ls)
-  Lacustrine Silt & Clay (lsc)
-  Bedrock (r)
-  Till (t)



Surficial Geology of Kingston, NY

Surficial geology of the City of Kingston, Ulster County, New York. The primary data set is from the US Department of Agriculture. This map was produced as part of a Natural Resources Inventory for the City of Kingston. For more information refer to the complete data inventory or contact Kingston Conservation Advisory Council. (845) 481-7339, kingstonCAC@kingston-ny.gov, <http://kingston-ny.gov/kingstoncac>

June 2016



1:15,000



Map Created By: Matthew Akin